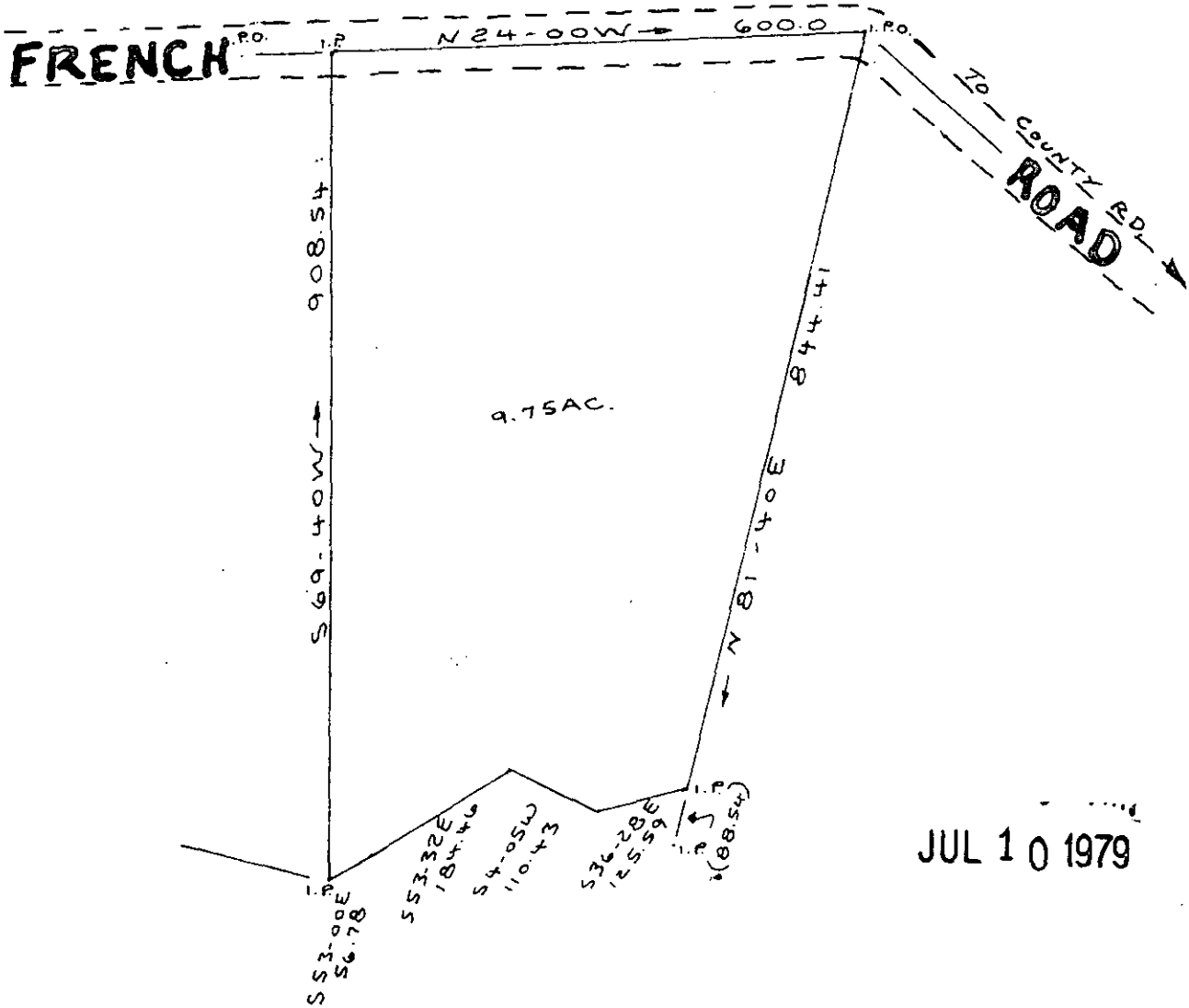
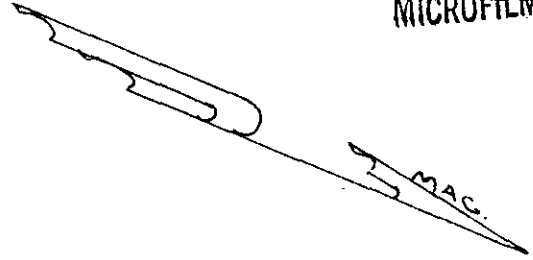


FILED
GREENVILLE CO. S. C.
JUL 10 11 31 AM '79
DONNIE S. TANKERSLEY
R.M.C.



JUL 10 1979

GCTO -----3 JUL 10 1979 432

PLAT FOR


SALVATORE C. GIACCONE
PAULINE R. GIACCONE
NEAR PRINCETON

GREENVILLE COUNTY S. C.

WEBB SURVEYING & MAPPING CO.

SCALE 1" = 200' JUNE 1979

1085



7 J - 24 ✓

THIS PLAT FOR RECORDING

BLK. BK. REF. 590.1-1-PT. 7.1

Seal of Charles F. Webb, Registered Land Surveyor, No. 1577, State of South Carolina, Commission Expires 1-00-81.

Handwritten signature: *Charles F. Webb*